

West Northamptonshire key diagram

LEGEND

Places


(Revised)

Sustainable Urban Extensions

Northampton Town Centre
Policy No N1 & N2



SUE Shown thus




Policy No



Northampton District Centres
Policy No S2



Existing & Proposed
Local Centres
Policy No S2



Daventry Town Centre
Policy No D2



Towcester Town Centre
and Moat Lane regeneration area
Policy No T2



Towcester Racecourse
Policy No T5



Spatial Strategy for Brackley
Policy No B1



Northampton Areas of
Community Regeneration
Policy No N11



Daventry Area of
Community Regeneration
Policy No D4




Improvement to Road Infrastructure

Northampton North West Bypass

Daventry Development Link

Towcester Relief Road



A45/M1 Junction 15 to Great Billing
Way Interchange-Junction Improvements
Policy C2



A45 Round Spinney to Kettering-
Junction Improvements
Policy C2




A43 Brackley to Towcester
Junction Improvements
Policy C2



Strategic Employment Sites

DIRFT
Policy No E4



Silverstone Circuit
Policy No E5



Built & Natural Environment

Woodland Enhancement and Creation
Yardley Whittlewood Ridge
Policy No BN3



Upper Nene Valley Gravel Pits, SPA
Policy No BN4



Weedon Depot
Policy No BN6

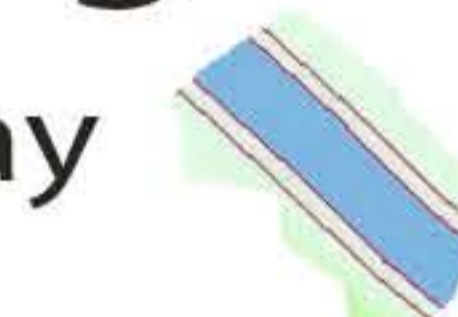


The River Nene Strategic River Corridor
Policy No BN8



Existing Features

Motorway



A Roads



Railway/Stations



Existing Urban Areas



Existing Towns
Outside
West Northamptonshire



Existing Canals

