





**Legend**

-  Policy Boundary
-  Mineral Safeguarding Sand & Gravel
-  Flood Zone 2
-  Flood Zone 3

Note  
 "For further details about the Minerals Safeguarding Areas see the Northamptonshire MWDF Core Strategy DPD (Adopted May 2010)"



Name: INSET 4  
 Date: July 2012  
 Scale: 1:6000 @ A4  
 Dept: JPU  
 Project: Proposal Maps Rev

Title  
**INSET 4 - Towcester Racecourse (Policy T5)**

Produced from the 2009 Ordnance Survey mapping with the permission of the Controller of Her Majesty's Stationery Office. © Crown Copyright. Unauthorised reproduction infringes Crown Copyright and may lead to prosecution or civil proceedings. Licence number: 100019655