








Legend

-  SUE Boundary
-  Indicative Structural Green Space associated with SUE
-  Northampton Related Development Area
-  District Boundary
-  Mineral Safeguarding Sand & Gravel
-  Flood Zone 2
-  Flood Zone 3

Note
 "For further details about the Minerals Safeguarding Areas see the Northamptonshire MWDF Core Strategy DPD (Adopted May 2010)"



Name: INSET 9
 Date: July 2012
 Scale: 1:7000 @ A4
 Dept: JPU
 Project: Proposal Maps Rev

INSET 9 - Northampton North of Whitehills SUE (Policy N8)

Produced from the 2009 Ordnance Survey mapping with the permission of the Controller of Her Majesty's Stationery Office. © Crown Copyright. Unauthorised reproduction infringes Crown Copyright and may lead to prosecution or civil proceedings. Licence number: 100019655