








**Legend**

-  SUE Boundary
-  Indicative Structural Green Space associated with SUE
-  Northampton Related Development Area
-  District Boundary
-  Mineral Safeguarding Sand & Gravel
-  Flood Zone 2
-  Flood Zone 3

**Note**  
 "For further details about the Minerals Safeguarding Areas see the Northamptonshire MWDF Core Strategy DPD (Adopted May 2010)"



Name: INSET 13  
 Date: July 2012  
 Scale: 1:10000 @ A4  
 Dept: JPU  
 Project: Proposal Maps Rev

**Title**  
**INSET 13 - Northampton Upton Park SUE (Policy N9)**

Produced from the 2009 Ordnance Survey mapping with the permission of the Controller of Her Majesty's Stationery Office. © Crown Copyright Unauthorised reproduction infringes Crown Copyright and may lead to prosecution or civil proceedings. Licence number: 100019655