











Figure: A14
Towcester - Geology and Minerals

-  Northamptonshire County Boundary
-  District Boundary
-  Towcester Urban Area
- Transport**
-  Stations
-  Railway Line
-  Motorway
-  Main Road
- Geology and Minerals**
-  Regionally Important Geological Sites
-  Safeguarding areas - Lincolnshire limestone
-  Safeguarding areas - Sand & Gravel

Map Scale @ A3:1:50,000

