











**Figure: A16**  
**Towcester - Agricultural Land Classification**

-  Northamptonshire County Boundary
-  District Boundary
-  Towcester Urban Area
- Transport**
-  Stations
-  Railway Line
-  Motorway
-  Main Road
- Agricultural Land Classification**
-  Grade 1
-  Grade 2
-  Grade 3

Map Scale @ A3:1:50,000

**LUC**